

दक्षिण रेलवे पालक्काड मंडल



प्रणाली मानचित्र

01-04-2023 तक संशोधित

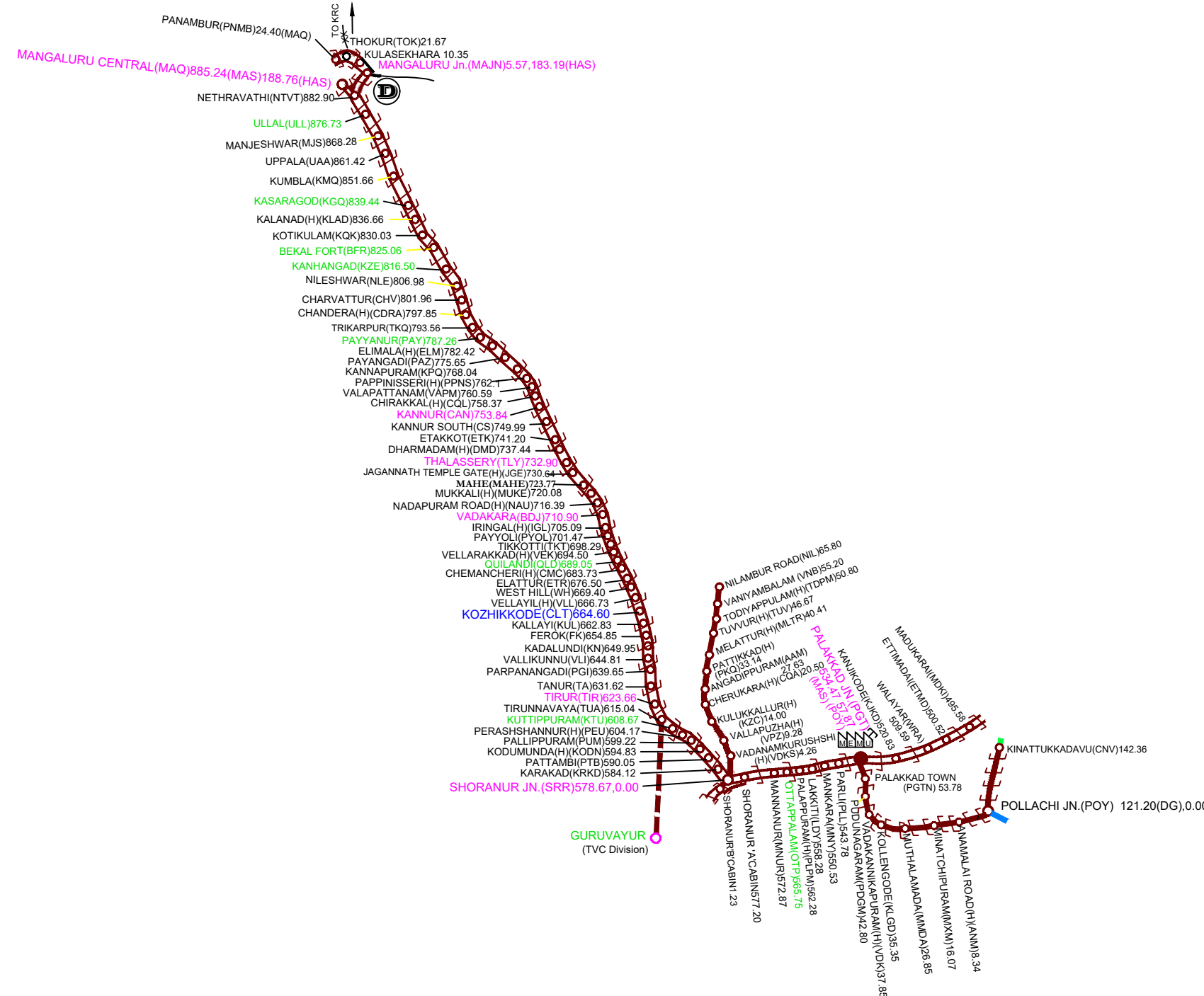
SOUTHERN RAILWAY PALGHAT DIVISION

SYSTEM MAP

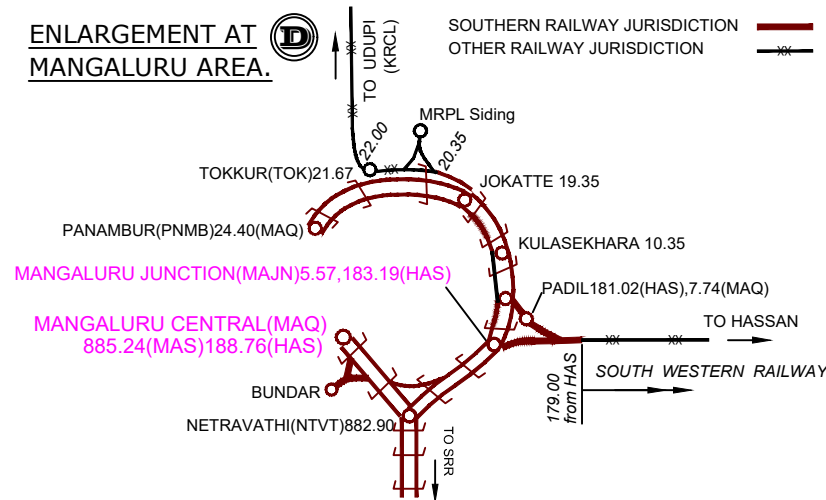
AS ON 01-04-2023.



		मार्ग किलोमीटर			रनिंग कि.मी.		
मंडल	ब.ला.	मी.ला.	कुल	ब.ला.	मी.ला.	कुल	
पालक्काड	581	0	581	1006	0	1006	
ROUTE KILOMETRE				RUNNING K.M.			
DIVISION	B.G	M.G	TOTAL	B.G	M.G	TOTAL	
PALAKKAD	581	0	581	1006	0	1006	
कैड	ना.सुब्रहमण्यन		CAD	N.SUBRAMANIAN			
जांच	जोती श्रीनिवासन		CHECKED	JOTHI SRINIVASAN			



ENLARGEMENT AT MANGALURU AREA.



LEGEND

BROAD GAUGE SINGLE LINE SHOWN THUS	
BROAD GAUGE NEW LINE UNDER CONSTRUCTION SHOWN THUS	
BROAD GAUGE DOUBLE LINE SHOWN THUS	
BROAD GAUGE DOUBLING UNDER CONSTRUCTION SHOWN THUS	
METRE GAUGE SINGLE LINE SHOWN THUS	
BROAD GAUGE & METRE GAUGE MIXED LINE SHOWN THUS	
UNDER CONVERSION METRE GAUGE TO BROAD GAUGE SHOWN THUS	
ELECTRIFIED LINES SHOWN THUS	
DIVISIONAL HEAD QUARTER	
MEMU SHEDS (@ PALAKKAD,)	
NSG1 CATEGORY STATIONS SHOWN IN RED	NSG3 CATEGORY STATIONS SHOWN IN MAGENTA
NSG2 CATEGORY STATIONS SHOWN IN BLUE	NSG4 CATEGORY STATIONS SHOWN IN GREEN
ALL OTHER CATEGORY STATIONS ARE SHOWN IN BLACK	
ELECTRIFIED ROUTE Km is 513 Km	

JURISDICTION OF DIVISION

BG / B	STATION	Distance	STATION	Distance
BG / B	PODANUR (EXCL.)	487.20	SHORANUR	578.67
	SHORANUR JN. (ERS side)	0.00	VALLATTOL NAGAR (Excl.)	1.82
	SHORANUR A' CABIN	0.00	B' CABIN (BYPASS LINE)	0.94
	SHORANUR	578.67	MANGALURU CENTRAL	885.54
BG / D	MANGALURU CENTRAL	0.00	THOKUR (Excl.)	20.35
	JOKATTE (Double Line)	19.35	PANAMBUR (GOODS only)	24.40
	BANTAWALA (HASAN side)	179.00	MANGALURU JUNCTION	183.19
	NETARAVATHI BYPASS	0.00	BYPASS LINE	1.02
	PADIL BYPASS LINE	0.00	(JOKATTE & BANTAWALA)	1.22
	MAQ - BUNDER SIDE	0.00	NTVT- BUNDER BYPASS	2.05
	SHORANUR Jn.	0.00	NILAMBUR ROAD	66.60
	POLLACHI	0.00	PALAKKAD Jn.	57.87
	Gomangalam(Excl.)(DG side)	120.07	POLLACHI	121.20
	POLLACHI (INCL.)	121.20	KINATTUKKADAVU(INCL.)	143.50