

# നക്ഷത്രം കിടമി



ഇക്കഴിഞ്ഞ  
01&04&2022 രാ. 1 കി/കി

SOUTHERN RAILWAY

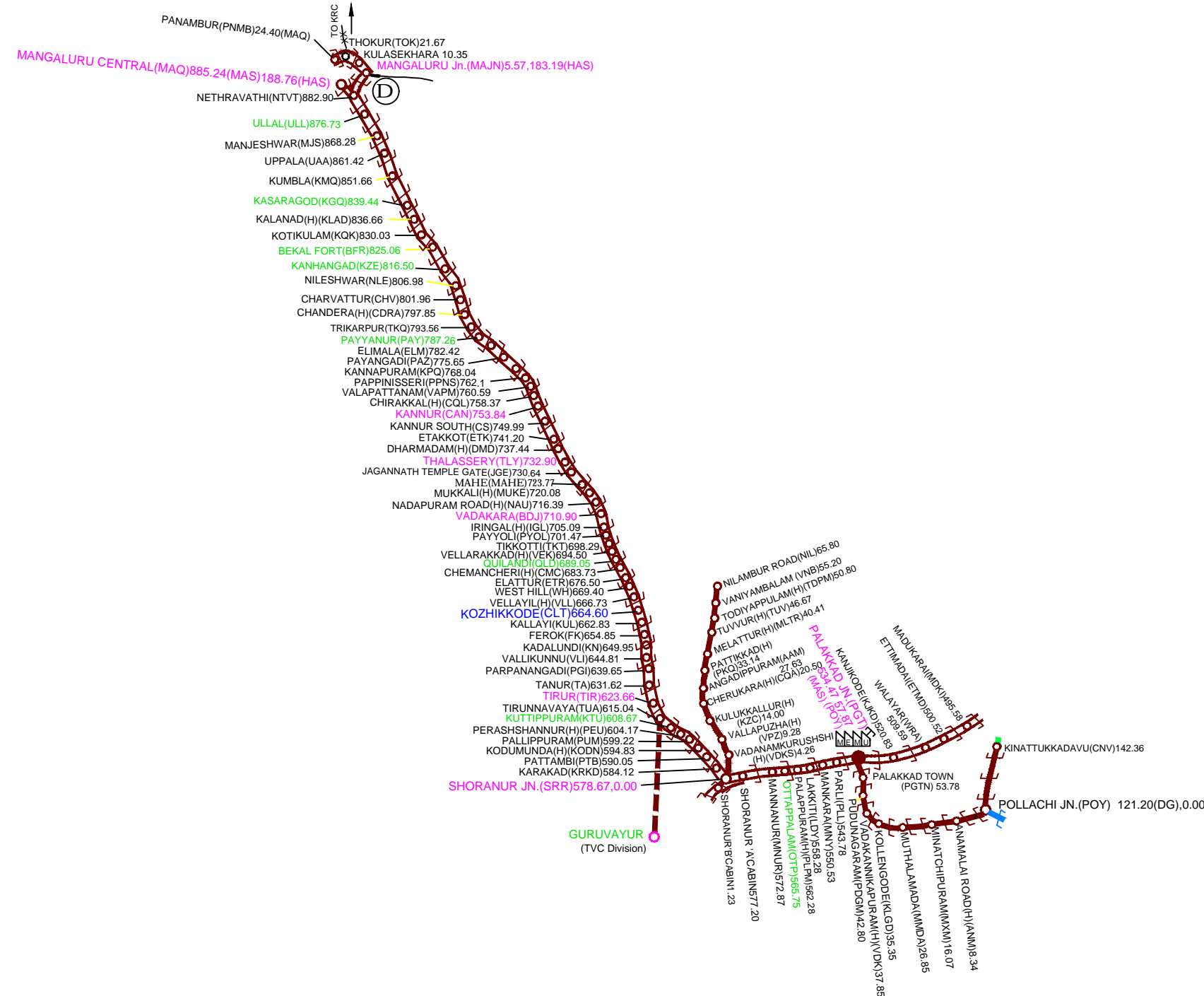
PALGHAT DIVISION

SYSTEM MAP

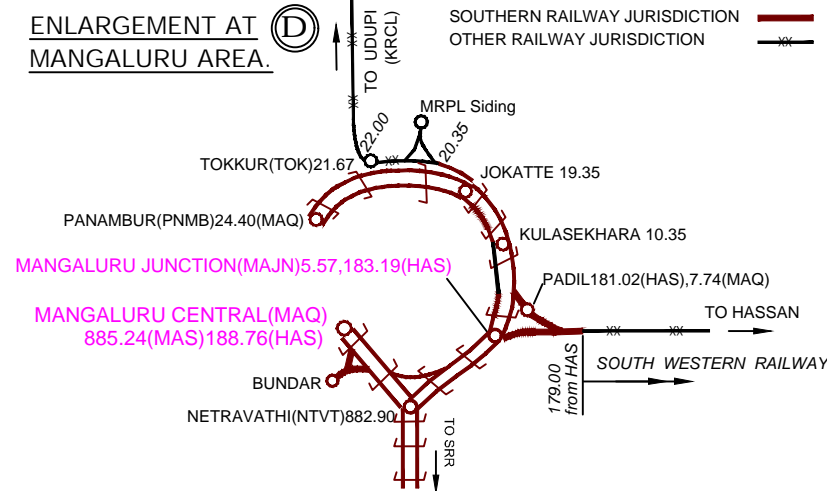
AS ON 01-04-2022.



		ekxZ fdykehVj			jfluax fd.e.h		
	eMy	c.yk.	eh.yk.	dy	c.yk.	eh.yk.	dy
	കിടമി	581	0	581	1006	0	1006
ROUTE KILOMETRE				RUNNING K.M.			
DIVISION	B.G	M.G	TOTAL	B.G	M.G	TOTAL	
PALAKKAD	581	0	581	1006	0	1006	
dM	uk.l qge-; u		CAD	N.SUBRAMANIAN			
tkp	tkrh l hfuokl u		CHECKED	JOTHI SRINIVASAN			



## ENLARGEMENT AT MANGALURU AREA.



## LEGEND

- BROAD GAUGE SINGLE LINE SHOWN THUS
  - BROAD GAUGE NEW LINE UNDER CONSTRUCTION SHOWN THUS
  - BROAD GAUGE DOUBLE LINE SHOWN THUS
  - BROAD GAUGE DOUBLING UNDER CONSTRUCTION SHOWN THUS
  - METRE GAUGE SINGLE LINE SHOWN THUS
  - BROAD GAUGE & METRE GAUGE MIXED LINE SHOWN THUS
  - UNDER CONVERSION METRE GAUGE TO BROAD GAUGE SHOWN THUS
  - ELECTRIFIED LINES SHOWN THUS
  - DIVISIONAL HEAD QUARTER
  - MEMU SHEDS ( @ PALAKKAD, )
  - NSG1 CATEGORY STATIONS SHOWN IN RED
  - NSG2 CATEGORY STATIONS SHOWN IN BLUE
  - NSG3 CATEGORY STATIONS SHOWN IN MAGENTA
  - NSG4 CATEGORY STATIONS SHOWN IN GREEN
  - ALL OTHER CATEGORY STATIONS ARE SHOWN IN BLACK
- PGT DIVISION ELECTRIFIED Route Km AS ON 31.03.2022 is 510.41 Km

## JURISDICTION OF DIVISION

GAUGE ROUTE	FROM STATION	Km	TO STATION	Km
BG / B	PODANUR (EXCL.)	487.20	SHORANUR	578.67
	SHORANUR	0.00	ERNAKULAM SIDE	1.82
	SHORANUR A' CABIN-	0.00	'B' CABIN (BYE PASS)	0.94
BG / D	SHORANUR	578.67	MANGALURU CENTRAL	885.54
	MANGALURU CENTRAL	0.00	THOKUR (Excl.)	20.35
	JOKATTE (Double Line)	19.35	PANAMBUR (GOODS only)	24.40
	BANTAWALA (HASAN side)	179.00	MANGALURU JUNCTION	183.19
	NETARAVATHI BYEPASS	0.00	BYEPASS LINE	1.02
	PADIL BYEPASS LINE	0.00	(JOKATTE & BANTAWALA)	1.22
	MAQ -BUNDER SIDE LINE	0.00	NTVT-BUNDER BYEPASS	2.05
	SHORANUR	0.00	NILAMBUR ROAD	66.60
	POLLACHI	0.00	PALAKKAD Jn.	57.87
	from DINDIGUL SIDE	120.07	POLLACHI	121.20
	POLLACHI (INCL.)	121.20	KINATTUKKADAVU(INCL.)	143.50