



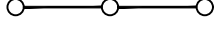
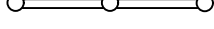







LEGEND

- BROAD GAUGE SINGLE LINE SHOWN THUS 
- BROAD GAUGE NEW LINE UNDER CONSTRUCTION SHOWN THUS 
- BROAD GAUGE DOUBLE LINE SHOWN THUS 
- BROAD GAUGE DOUBLING UNDER CONSTRUCTION SHOWN THUS 
- METRE GAUGE SINGLE LINE SHOWN THUS 
- BROAD GAUGE & METRE GAUGE MIXED LINE SHOWN THUS 
- UNDER CONVERSION METRE GAUGE TO BROAD GAUGE SHOWN THUS 
- ELECTRIFIED LINES SHOWN THUS 
- DIVISIONAL HEAD QUARTER 
- MEMU SHEDS (@ KOLLAM JN.) 
- DEICEL SHEDS (@ KOLLAM JN.) 
- NSG1 CATEGORY STATIONS SHOWN IN RED | NSG3 CATEGORY STATIONS SHOWN IN MAGENTA
- NSG2 CATEGORY STATIONS SHOWN IN BLUE | NSG4 CATEGORY STATIONS SHOWN IN GREEN
- ALL OTHER CATEGORY STATIONS SHOWN IN BLACK

दक्षिण रेलवे
तिरुवनंतपुरम मंडल

प्रणाली मानचित्र

01-04-2021 तक संशोधित


SOUTHERN RAILWAY
TRIVANDRUM DIVISION
SYSTEM MAP

AS ON 01-04-2021

JURISDICTION OF DIVISION

ELECTRIFIED ROUTE Km = 617.97

GAUGE / ROUTE	FROM STATION	Km	TO STATION	Km
BG / B	SHORANUR (EXCL.)	1.82	ERNAKULAM Jn.	106.85
BG / D	ERNAKULAM Jn.	0.00	KAYANKULAM via ALLP	100.34
	ERNAKULAM Jn.	0.00	TVC via KTYM	219.98
	ERN - ERS C" CABIN	0.00	ERS BYEPASS LINE	0.95
	NAGERCOIL	291.03	TIRUNELVELI	361.73
BG / E	PUNKUNNAM	2.63	GURUVAYUR	23.50
	ERNAKULAM Jn.	106.85	KOCHI HARBOUR TERMINUS	114.60
	THIRUVANANTHAPURAM	219.98	NAGERCOIL	291.03
	NAGERCOIL BYEPASS	0.00	KANNIYAKUMARI	0.90
	NAGERCOIL	0.00	KANNIYAKUMARI	15.51
	PUNALUR SIDE	760.46	KOLLAM Jn.	761.45



मार्ग किलोमीटर

रनिंग कि.मी

मंडल	ब.ला.	मी.ला.	कुल	ब.ला.	मी.ला.	कुल
तिरुवनंतपुरम	627	0	627	962	0	962

ROUTE KILOMETRES

RUNNING K.M.

DIVISION	B.G	M.G	TOTAL	B.G	M.G	TOTAL
TRIVANDRUM	627	0	627	962	0	962

कैड

एन. सुब्रहमण्यन

जांच

जोती श्रीनिवासन

CAD

N.SUBRAMANIAN

CHECKED

JOTHI SRINIVASAN

