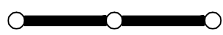

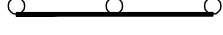











DIV.	GAUGE ROUTE	FROM STATION	Km	TO STATION	Km
CHENNAI	BG / A	BASIN BRIDGE	2.00	GUDUR (Erod.)	134.20
	BG / B	CHENNAI CENTRAL	0.00	JOLARPETTAI (INCL.)	218.00
		CHENNAI BEACH	0.00	VILLUPURAM (Erod.)	161.60
		ARAKKONAM	68.48	RENIGUNTA (EXCL.)	133.80
		JOLARPETTAI	213.02	SOMANAYAGANPATTI (Erod.)	2158.63
		JOLARPETTAI BYEPASS	0.00	CONNECT S/KPT& TPT	1.68
	BG / C	KATPADI JN.	0.00	PAKALA side	1.33
		CHENNAI BEACH	0.00	VELACHERY	20.04
		BASIN BRIDGE	2.22	CHENNAI BEACH	6.86
	BG / D	VM - KATPADI LINE	158.10	KATPADI Jn.	180.13
	BG / E	CHENGALPATTU	0.00	ARAKKONAM	62.96
		WALAJAH ROAD	0.00	RANIPETTAI	6.71
		PATTABIRAM	0.00	'E' DEPOT (Military siding) (MELPAKKAM)	6.17
		ARAKKONAM BYEPASS	0.00	ANNA NAGAR WEST	1.20
		VILLIVAKKAM	0.00	ANNA NAGAR WEST	3.09
VEYSARPADI		0.00	KORUKKUPET	2.14	
VEYSARPADI		0.00	WASHERMANPET	1.89	
WASHERMANPET		0.00	KORUKKUPET	1.85	

मार्ग किलोमीटर			रनिंग कि.मी			
मंडल	ब.ला.	मी.ला.	कुल	ब.ला.	मी.ला.	कुल
चेन्ने	697	0	697	1542	0	1542
ROUTE KILOMETRE			RUNNING KILOMETRE			
DIVISION	B.G	M.G	TOTAL	B.G	M.G	TOTAL
CHENNAI	697	0	697	1542	0	1542

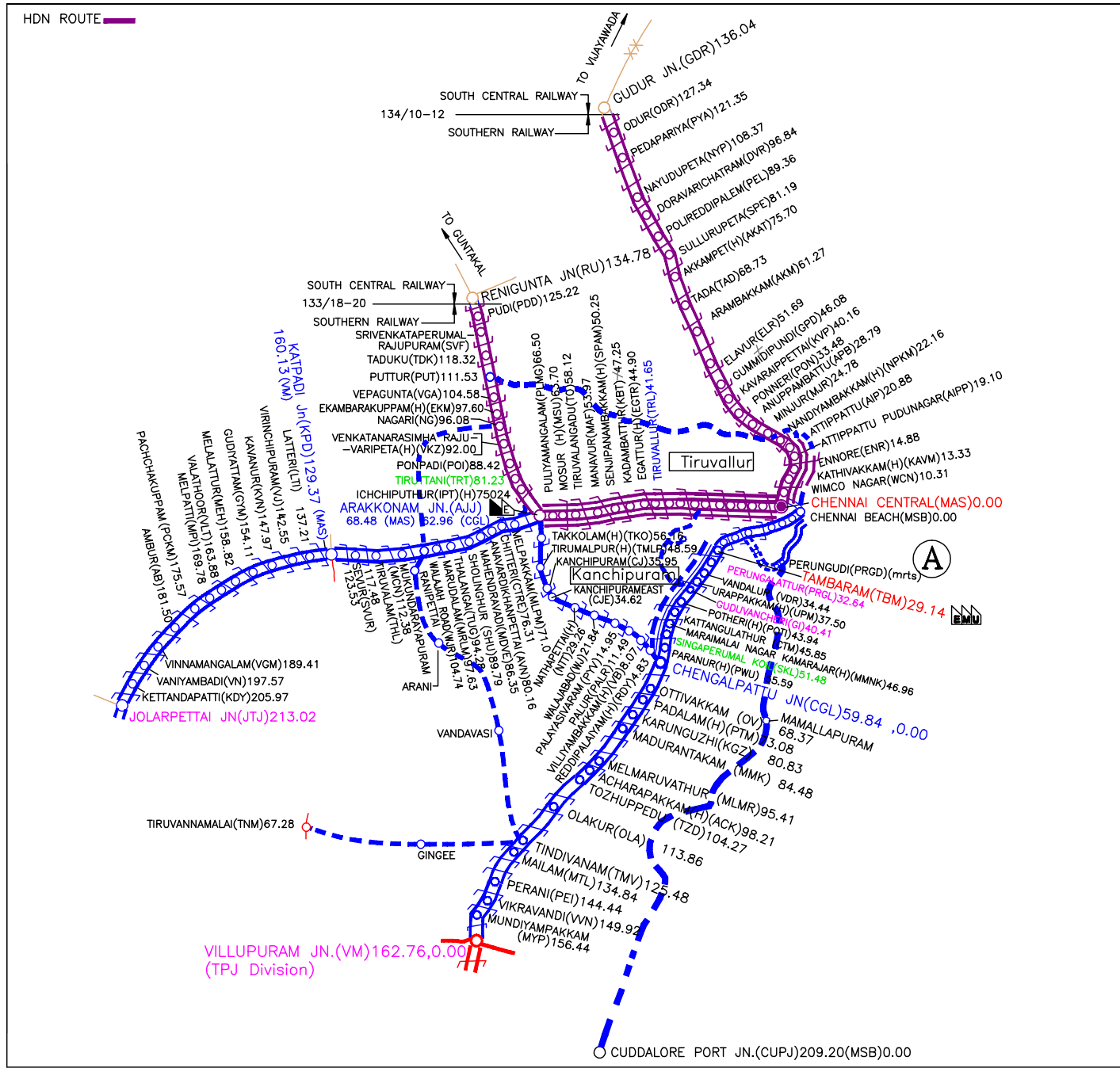
LEGEND

- BROAD GAUGE SINGLE LINE SHOWN THUS 
- BROAD GAUGE NEW LINE UNDER CONSTRUCTION SHOWN THUS 
- BROAD GAUGE DOUBLE LINE SHOWN THUS 
- BROAD GAUGE MULTIPLE LINE SHOWN THUS 
- BROAD GAUGE DOUBLING UNDER CONSTRUCTION SHOWN THUS 
- UNDER CONVERSION METRE GAUGE TO BROAD GAUGE SHOWN THUS 
- ELECTRIFIED LINES SHOWN THUS 
- ZONAL HEAD QUARTER 
- HIGH DENSITY NETWORK (HDN) ROUTE SHOWN THUS 
- DIESEL SHEDS (@ ERODE, PONMALAI, ERNAKULAM, TONDIARPET) 
- ELECTRICAL LOCO SHEDS (@ ERODE, ARAKKONAM, ROYAPURAM) 
- E.M.U. CAR SHEDS (@ AVADI, TAMBARAM, VELACHERY) 
- NSG1 CATEGORY STATIONS SHOWN IN **RED**
- NSG2 CATEGORY STATIONS SHOWN IN **BLUE**
- NSG3 CATEGORY STATIONS SHOWN IN **MAGENTA**
- NSG4 CATEGORY STATIONS SHOWN IN **GREEN**


दक्षिण रेलवे
चेन्ने मंडल
प्रणाली मानचित्र
01-04-2018 तक संशोधित

SOUTHERN RAILWAY
CHENNAI DIVISION

SYSTEM MAP
AS ON 01-04-2018.



कैड	जोती श्रीनिवासन	जांच	ना.सुब्रहमण्यन
CAD	JOTHI SRINIVASAN	CHECKED	N.SUBRAMANIAN



ENLARGEMENT AT CHENNAI AREA.

